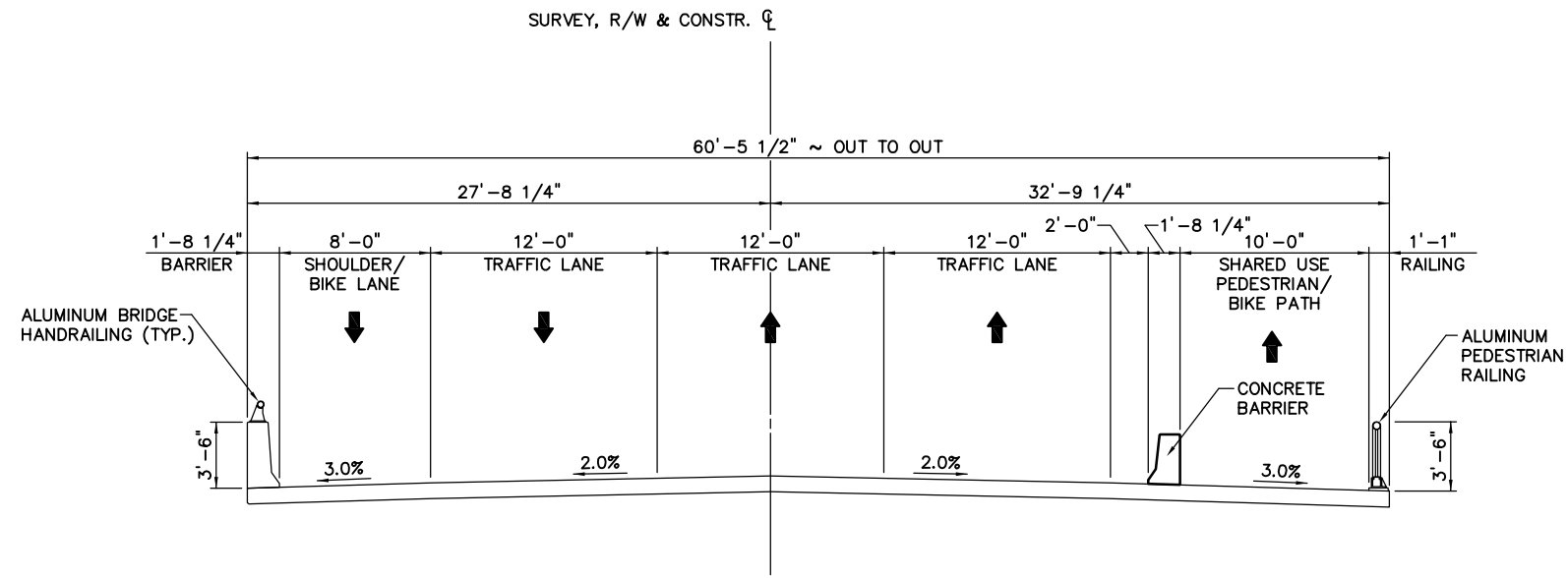
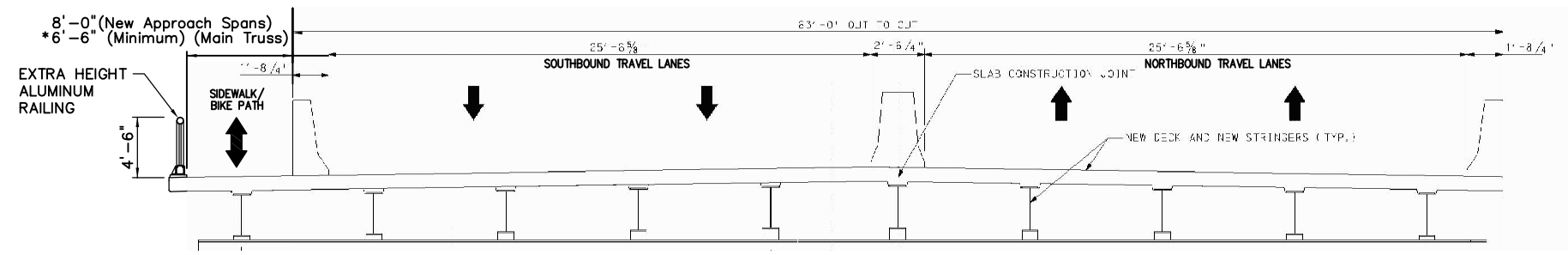


DISTRICT	COUNTY	ROUTE	SECTION	SHEET
10-0		S.R. 0356	152	
REVISION NUMBER	REVISIONS			DATE BY

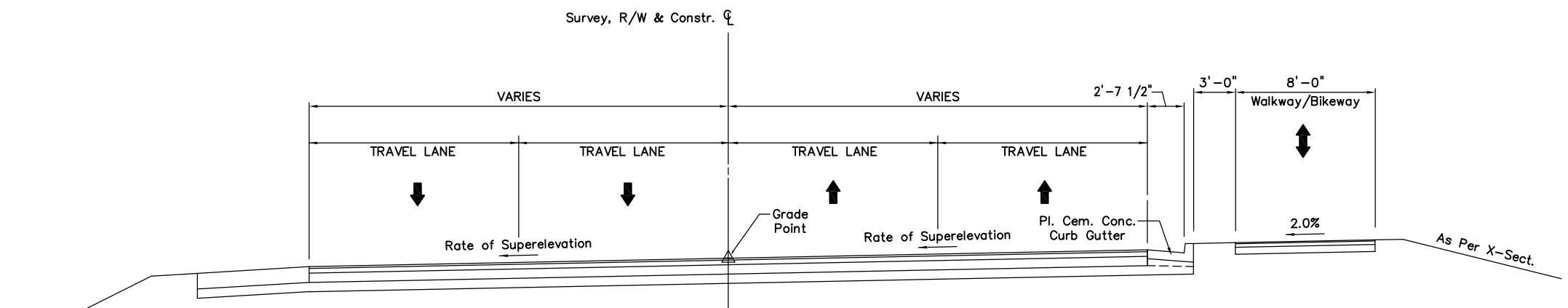


TYPICAL BRIDGE DECK SECTION
 BUFFALO CREEK BRIDGE
 LOOKING WEST FROM FREEPORT
 N.T.S.



* NOTE: PENNDOT IS IN THE PROCESS OF REVIEWING OPTIONS FOR THE BRIDGE WIDTHS TO ACHIEVE THE 6'-6\"/>

TYPICAL BRIDGE DECK SECTION (MAIN RIVER TRUSS) (REHABILITATION)
 S.R. 0356 (OVER THE ALLEGHENY RIVER)
 LOOKING WEST FROM ALLEGHENY TOWNSHIP
 N.T.S.



TYPICAL SECTION
 S.R. 0356 (WEST SIDE OF BUFFALO CREEK)
 LOOKING NORTH TOWARDS SARVER
 N.T.S.